

Washington Small Communities

Class	Points	SFHA	Non-SFHA	PRP
1	4,500	45%	10%	0
2	4,000	40%	10%	0
3	3,500	35%	10%	0
4	3,000	30%	10%	0
5	2,500	25%	10%	0
6	2,000	20%	10%	0
7	1,500	15%	5%	0
8	1,000	10%	5%	0
9	500	5%	5%	0
10	< 500	0	0	0



FEMA



NFIP/CRS

Washington Small Communities

Data as of May 1, 2014, old *CRS Coordinator's Manual*

33 communities in Washington

Deleted larger counties and all cities > 25,000 population

Deleted two tribes

Result: 19 communities



FEMA



Washington Small Communities

19 CRS communities
< 25,000 population

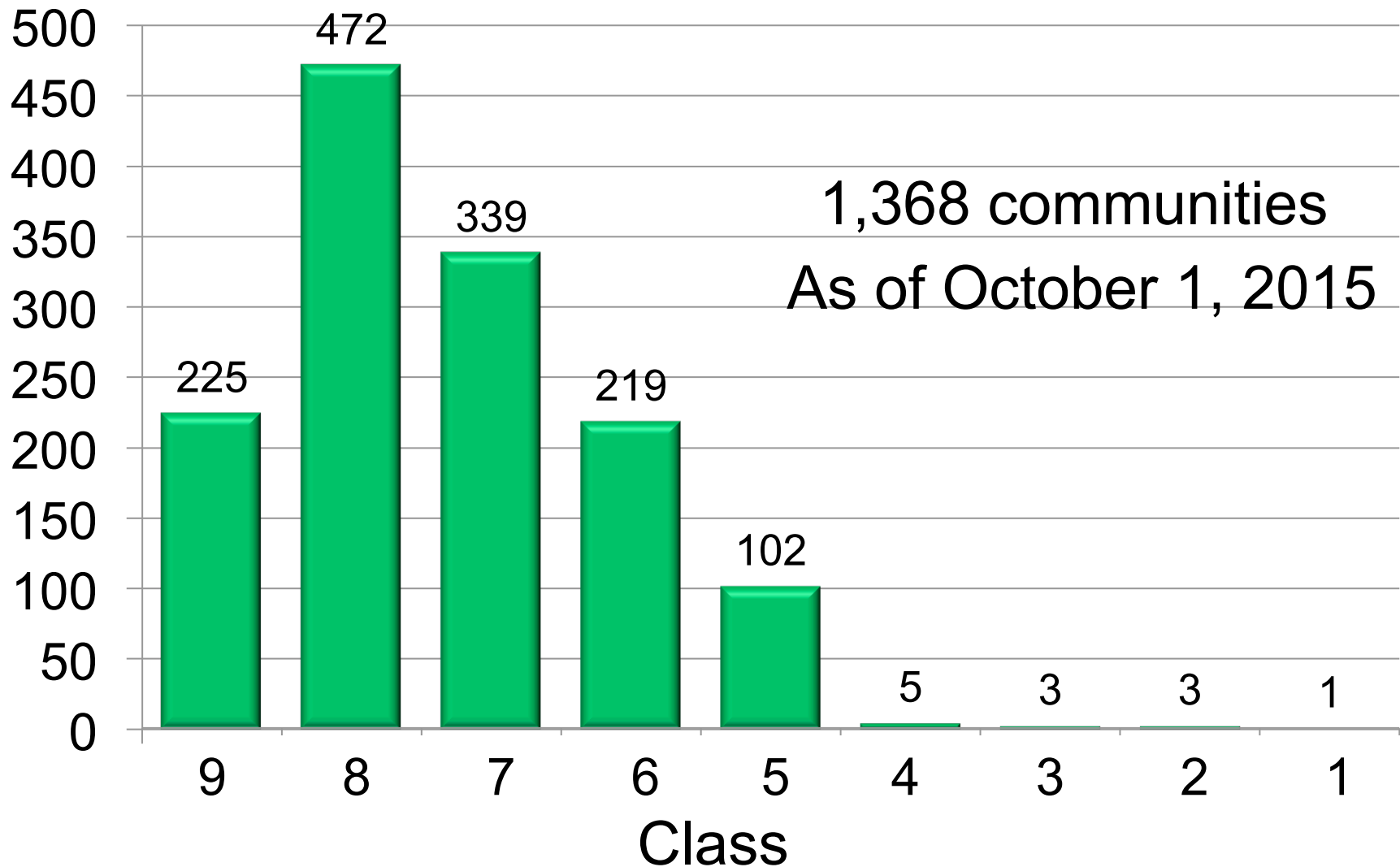
BURLINGTON, CITY OF	5
CENTRALIA, CITY OF	5
CHEHALIS, CITY OF	6
CLARK COUNTY*	5
EPHRATA, CITY OF	7
EVERSON, CITY OF	7
FIFE, CITY OF	5
INDEX, TOWN OF	6
LA CONNER, TOWN OF	7
LEWIS COUNTY *	6
MONROE, CITY OF	5
NORTH BEND, CITY OF	6
ORTING, TOWN OF	5
SNOQUALMIE, CITY OF	5
SULTAN, CITY OF	6
SUMAS, CITY OF	6
WAHKIAKUM COUNTY *	8
WESTPORT, CITY OF	6
YAKIMA COUNTY *	8



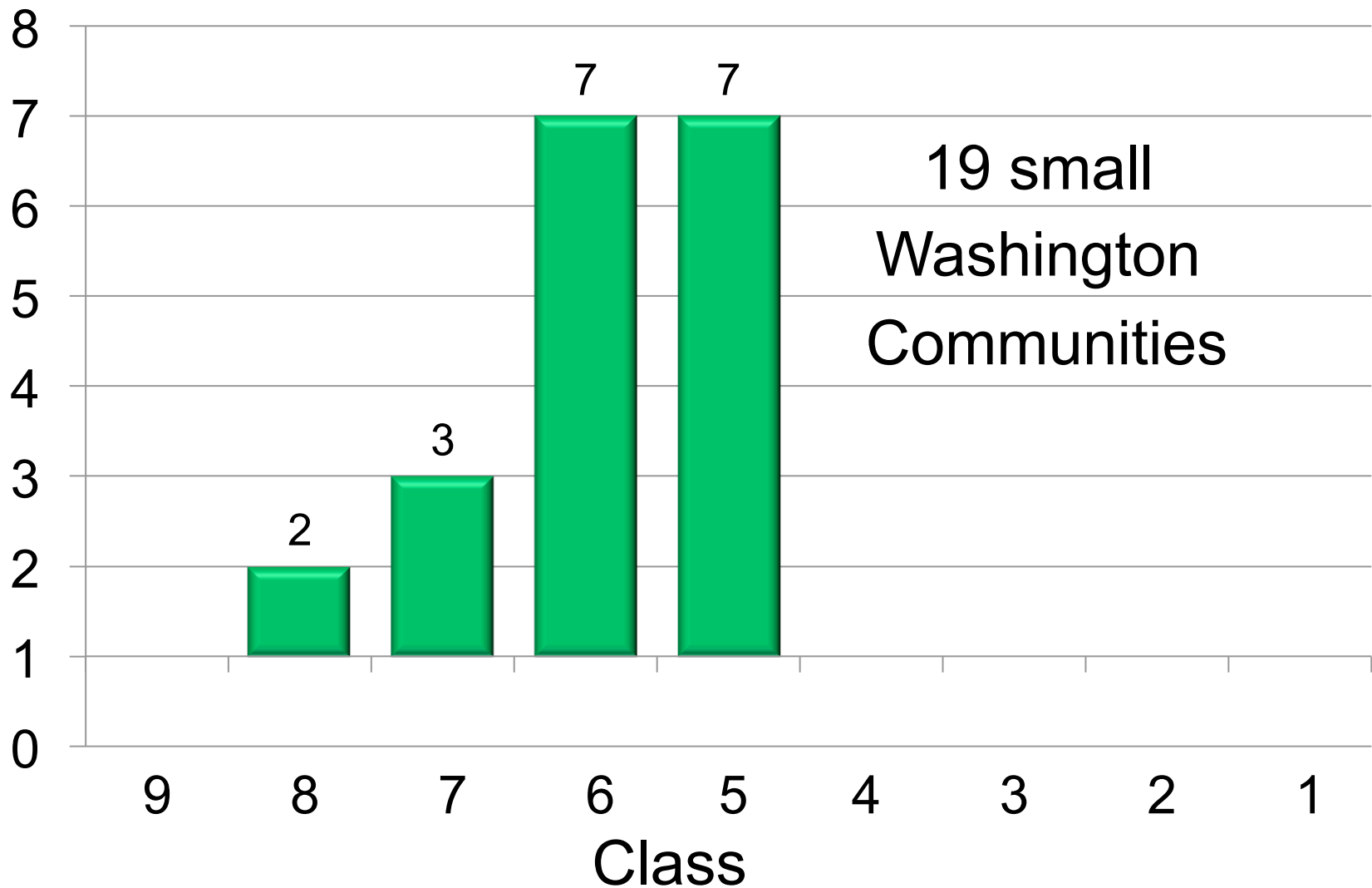
FEMA



Washington Small Communities



Washington Small Communities



Washington Small Communities

CRS Activities and Elements

<u>300 Series: Public Information Activities</u>			<u>Max</u>	<u>Page</u>	<u>400 Series: Mapping and Regulations</u>			<u>Max</u>	<u>Page</u>
310 (Elevation Certificates)					410 (Floodplain Mapping)				
a	EC	Elevation Certificates after CRS application	38	310-11	a	NS	New study	290	410-8
b	ECPO	Elevation Certificate on post-FIRM buildings	48	310-13	b	LEV	Leverage	N/A	410-14
c	ECPR	Elevation Certificate on pre-FIRM buildings	30	310-15	c	SR	State review	60	410-16
320 (Map Information Service)					d	HSS	Higher study standards	160	410-18
a	MI1	Providing insurance information from FIRM	30	320-7	e	FWS	Floodway standard	110	410-21
b	MI2	LiMWA/floodway info/CBRS area	20	320-9	f	MAPSH	Special hazards mapping	50	410-24
c	MI3	Other flood problems not shown on FIRM	20	320-11	g	CTP	Cooperating Technical Partner	132	410-25
d	MI4	Flood depth data	20	320-11	420 (Open Space Preservation)				
e	MI5	Special flood-related hazards	20	320-13	a	OSP	Preserved open space	1,450	420-3
f	MI6	Historical/repetitive flood information	20	320-14	b	DR	Deed restriction	50	420-11
g	MI7	Natural floodplain functions	20	320-15	c	NFOS	Natural functions open space	350	420-13
330 (Outreach Projects)					d	SHOS	Special hazards open space	50	420-19
a	OP	Outreach projects	200	330-6	e	OSI	Open space incentives	250	420-20
b	FRP	Flood response preparations	50	330-9	f	LZ	Low density zoning	600	420-26
c	PPI	Program for Public Information bonus	80	330-12	g	NSP	Natural shoreline protection	120	420-28
d	STK	Stakeholder bonus	50	330-17	430 (Higher Regulatory Standards)				
340 (Hazard Disclosure)					a	DL	Development limitations	1,330	430-6
a	DFH	Real estate agent disclosure of SFHA	35	340-3	b	FRB	Freeboard	500	430-10
b	ODR	Other disclosure requirements	25	340-5	c	FDN	Foundation protection	80	430-16
c	REB	Real estate brochure	12	340-7	d	CSI	Cumulative substantial improvements	90	430-17
d	DOH	Disclosure of other hazards	8	340-10	e	LSI	Lower substantial improvements	20	430-19
350 (Flood Protection Information)					f	PCF	Protection of critical facilities	80	430-21
a	LIB	Library	10	350-3	g	ENL	Enclosure limits	240	430-23
b	LPD	Locally pertinent documents in the library	10	350-5	h	BC	Building code	100	430-25
c	WEB	Website	105	350-6	i	LDP	Local drainage protection	120	430-29
360 (Flood Protection Assistance)					j	MHP	Manufactured home park	15	430-31
a	PPA	Property protection advice	40	360-4	k	CAZ	Coastal A Zone regulations	650	430-32
b	PPV	Advice after a site visit	45	360-6	l	SHR	Special hazards regulations	100	430-35
c	FAA	Financial assistance advice	15	360-7	m	OHS	Other higher standards	100	430-37
d	TNG	Training	10	360-10	n	SMS	State-mandated standards	20	430-38
370 (Flood Insurance Promotion)					o	RA	Regulations administration	67	430-40
a	FIA	Flood insurance assessment	15	370-3					
b	CP	Coverage plan	15	370-6					
c	CPI	Plan implementation	60	370-9					
d	TA	Technical assistance	20	370-11					

Washington Small Communities

<u>300 Series: Public Information Activities</u>			<u>Max</u>	<u>No.</u>
310 (Elevation Certificates)				
a	EC	Elevation Certificates (after CRS application date)	38	19
b	ECPO	Elevation Certificate on post-FIRM buildings	48	10
c	ECPR	Elevation Certificate on pre-FIRM buildings	30	
320 (Map Information Service)				
a	MI1	Providing insurance information from the FIRM	30	
b	MI2	LiMWA/floodway info/CBRS area	20	
c	MI3	Other flood problems not shown on FIRM	20	
d	MI4	Flood depth data	20	
e	MI5	Special flood-related hazards	20	
f	MI6	Historical flood information/repetitive flood losses	20	
g	MI7	Natural floodplain functions	20	
330 (Outreach Projects)				
a	OP	Outreach projects	200	
b	FRP	Flood response preparations	50	
c	PPI	Program for Public Information bonus	80	
d	STK	Stakeholder bonus	50	

Washington Small Communities

<u>300 Series: Public Information Activities</u>			<u>Max</u>	<u>No.</u>
310 (Elevation Certificates)				
a	EC	Elevation Certificates (after CRS application date)	38	19
b	ECPO	Elevation Certificate on post-FIRM buildings	48	10
c	ECPR	Elevation Certificate on pre-FIRM buildings	30	
320 (Map Information Service)				
a	MI1	Providing insurance information from the FIRM	30	18
b	MI2	LiMWA/floodway info/CBRS area	20	18
c	MI3	Other flood problems not shown on FIRM	20	?
d	MI4	Flood depth data	20	
e	MI5	Special flood-related hazards	20	?
f	MI6	Historical flood information/repetitive flood losses	20	?
g	MI7	Natural floodplain functions	20	
330 (Outreach Projects)				
a	OP	Outreach projects	200	
b	FRP	Flood response preparations	50	
c	PPI	Program for Public Information bonus	80	
d	STK	Stakeholder bonus	50	

Washington Small Communities

300 Series: Public Information Activities			<u>Max</u>	<u>No.</u>
310 (Elevation Certificates)				
a	EC	Elevation Certificates (after CRS application date)	38	19
b	ECPO	Elevation Certificate on post-FIRM buildings	48	10
c	ECPR	Elevation Certificate on pre-FIRM buildings	30	
320 (Map Information Service)				
a	MI1	Providing insurance information from the FIRM	30	18
b	MI2	LiMWA/floodway info/CBRS area	20	18
c	MI3	Other flood problems not shown on FIRM	20	?
d	MI4	Flood depth data	20	
e	MI5	Special flood-related hazards	20	?
f	MI6	Historical flood information/repetitive flood losses	20	?
g	MI7	Natural floodplain functions	20	
330 (Outreach Projects)				
a	OP	Outreach projects	200	16
b	FRP	Flood response preparations	50	
c	PPI	Program for Public Information bonus	80	
d	STK	Stakeholder bonus	50	



FEMA



Washington Small Communities

340 (Hazard Disclosure)				
a	DFH	Real estate agent disclosure of SFHA	35	
b	ODR	Other disclosure requirements	25	19
c	REB	Real estate brochure	12	
d	DOH	Disclosure of other hazards	8	
350 (Flood Protection Information)				
a	LIB	Library	10	
b	LPD	Locally pertinent documents in the library	10	
c	WEB	Website	105	
360 (Flood Protection Assistance)				
a	PPA	Property protection advice	40	
b	PPV	Advice after a site visit	45	
c	FAA	Financial assistance advice	15	
d	TNG	Training	10	
370 (Flood Insurance Promotion)				



Washington Small Communities

340 (Hazard Disclosure)				
a	DFH	Real estate agent disclosure of SFHA	35	
b	ODR	Other disclosure requirements	25	19
c	REB	Real estate brochure	12	
d	DOH	Disclosure of other hazards	8	
350 (Flood Protection Information)				
a	LIB	Library	10	19
b	LPD	Locally pertinent documents in the library	10	19
c	WEB	Website	105	18
360 (Flood Protection Assistance)				
a	PPA	Property protection advice	40	
b	PPV	Advice after a site visit	45	
c	FAA	Financial assistance advice	15	
d	TNG	Training	10	
370 (Flood Insurance Promotion)				



Washington Small Communities

340 (Hazard Disclosure)				
a	DFH	Real estate agent disclosure of SFHA	35	
b	ODR	Other disclosure requirements	25	19
c	REB	Real estate brochure	12	
d	DOH	Disclosure of other hazards	8	
350 (Flood Protection Information)				
a	LIB	Library	10	19
b	LPD	Locally pertinent documents in the library	10	19
c	WEB	Website	105	18
360 (Flood Protection Assistance)				
a	PPA	Property protection advice	40	16
b	PPV	Advice after a site visit	45	?
c	FAA	Financial assistance advice	15	
d	TNG	Training	10	
370 (Flood Insurance Promotion)				



Washington Small Communities

<u>400 Series: Mapping and Regulations</u>			<u>Max</u>	<u>No.</u>
410 (Floodplain Mapping)				
a	NS	New study	290	
b	LEV	Leverage	N/A	
c	SR	State review	60	
d	HSS	Higher study standards	160	
e	FWS	Floodway standard	110	
f	MAPSH	Special hazards mapping	50	
g	CTP	Cooperating technical partner	132	
420 (Open Space Preservation)				
a	OSP	Preserved open space	1,450	19
b	DR	Deed restriction	50	10
c	NFOS	Natural functions open space	170	11
d	SHOS	Special hazards open space	50	
e	OSI	Open space incentives	250	
f	LZ	Low density zoning	600	**
g	NSP	Natural shoreline protection	120	

Washington Small Communities

420 (Open Space
Preservation)

OSP scores

BURLINGTON, CITY OF	116
CENTRALIA, CITY OF	218
CHEHALIS, CITY OF	435
CLARK COUNTY*	711
EPHRATA, CITY OF	203
EVERSON, CITY OF	102
FIFE, CITY OF	1,218
INDEX, TOWN OF	363
LA CONNER, TOWN OF	261
LEWIS COUNTY *	899
MONROE, CITY OF	1,015
NORTH BEND, CITY OF	537
ORTING, TOWN OF	174
SNOQUALMIE, CITY OF	798
SULTAN, CITY OF	464
SUMAS, CITY OF	493
WAHKIAKUM COUNTY *	131
WESTPORT, CITY OF	1,088
YAKIMA COUNTY *	319



FEMA



Washington Small Communities

420 (Open Space
Preservation)

LZ (Low density
zoning) scores

BURLINGTON, CITY OF	0
CENTRALIA, CITY OF	0
CHEHALIS, CITY OF	0
CLARK COUNTY*	204
EPHRATA, CITY OF	0
EVERSON, CITY OF	0
FIFE, CITY OF	0
INDEX, TOWN OF	0
LA CONNER, TOWN OF	0
LEWIS COUNTY *	207
MONROE, CITY OF	0
NORTH BEND, CITY OF	0
ORTING, TOWN OF	0
SNOQUALMIE, CITY OF	5
SULTAN, CITY OF	0
SUMAS, CITY OF	72
WAHKIAKUM COUNTY *	0
WESTPORT, CITY OF	0
YAKIMA COUNTY *	282



FEMA



Washington Small Communities

430 (Higher Regulatory Standards)				
a	DL	Development limitations	1,330	**
b	FRB	Freeboard	500	18
c	FDN	Foundation protection	80	
d	CSI	Cumulative substantial improvements	90	
e	LSI	Lower substantial improvements	20	
f	PCF	Protection of critical facilities	80	12
g	ENL	Enclosure limitations	240	
h	BC	Building code	100	19
i	LDP	Local drainage protection	120	17
j	MHP	Manufactured home park	15	
k	CAZ	Coastal A Zone regulations	650	
l	SHR	Special hazards regulations	100	
m	OHS	Other higher standards	100	
n	SMS	State mandated standards	20	19
o	RA	Regulations Administration	67	** 9

Washington Small Communities

440 (Flood Data Maintenance)			<u>Max</u>	<u>No.</u>
a	AMD	Additional Map Data	160	18
b	FM	FIRM maintenance	15	** 10
c	BMM	Benchmark maintenance	27	
d	EDM	Erosion data maintenance	20	
450 (Stormwater Management)				
a	SMR	Stormwater management regulations	380	18
b	WMP	Watershed master plan	315	15
c	ESC	Erosion and sedimentation control	40	19
d	WQ	Water quality regulations	20	19

Washington Small Communities

440 (Flood Data Maintenance)			<u>Max</u>	<u>No.</u>
a	AMD	Additional Map Data	160	18
b	FM	FIRM maintenance	15	** 10
c	BMM	Benchmark maintenance	27	
d	EDM	Erosion data maintenance	20	
450 (Stormwater Management)				
a	SMR	Stormwater management regulations	380	18
b	WMP	Watershed master plan	315	15
c	ESC	Erosion and sedimentation control	40	19
d	WQ	Water quality regulations	20	19

Washington Small Communities

500 Series: Flood Damage Reduction Activities				
510 (Floodplain Management Planning)				
a	FMP	Floodplain management planning	382	14
b	RLAA	Repetitive loss area analyses	140	
c	NFP	Natural floodplain functions plan	100	
520 (Acquisition and Relocation)				
	All	Acquisition and relocation of buildings	2,250	
530 (Flood Protection)				
	PB(R)	Retrofitted buildings	1,600	
	PB(S)	Structural flood control and drainage projects	1,000	
540 (Drainage System Maintenance)				
a	CDR	Channel debris removal	200	16
b	PSM	Problem site maintenance	50	
c	CIP	Capital improvements program	70	
d	SDR	Stream dumping regulations	30	14
e	SBM	Storage basin maintenance	120	
f	EPM	Coastal erosion protection maintenance	100	

Washington Small Communities

600 Series: Warning and Response				Max	No.
610 (Flood Warning and Response)					
a	FTR	Flood threat recognition system		75	16
b	EWD	Emergency warning dissemination		75	15
c	FRO	Flood response operations plan		115	12
d	CFP	Critical facilities planning		75	**
e	SRC	StormReady community		25	
f	TRC	TsunamiReady community		30	
620 (Levees)					
a	LM	Levee maintenance		95	
b	LFR	Levee failure threat recognition system		30	
c	LFW	Levee failure warning		50	
d	LFO	Levee failure response operations		30	
e	LCF	Levee failure critical facilities		30	
630 (Dams)					
a	SDS	State dam safety program		45	19
b	DFR	Dam failure threat recognition system		30	
c	DFW	Dam failure warning		35	
d	DFO	Dam failure response operations		30	
e	DCF	Dam failure critical facilities		20	



FEMA



Washington Small Communities

Where are the credits?

- 310 – Elevation Certificates
- 300 – Public information: map information, outreach projects, State disclosure requirements, library
- 350 – Website
- 420 – Open space
- 430 – Floodplain management ordinance & building code
- 440 – GIS
- 450 – Stormwater management regulations
- 510 – Mitigation plans
- 540 – Drainage System Maintenance
- 610 – Flood Warning and Response
- 630 – State dam safety



FEMA



Washington Small Communities



OMB No. 1660-0022
Expires: December 31, 2016

National Flood Insurance Program
Community Rating System

Coordinator's Manual

FIA-15/2013



FEMA



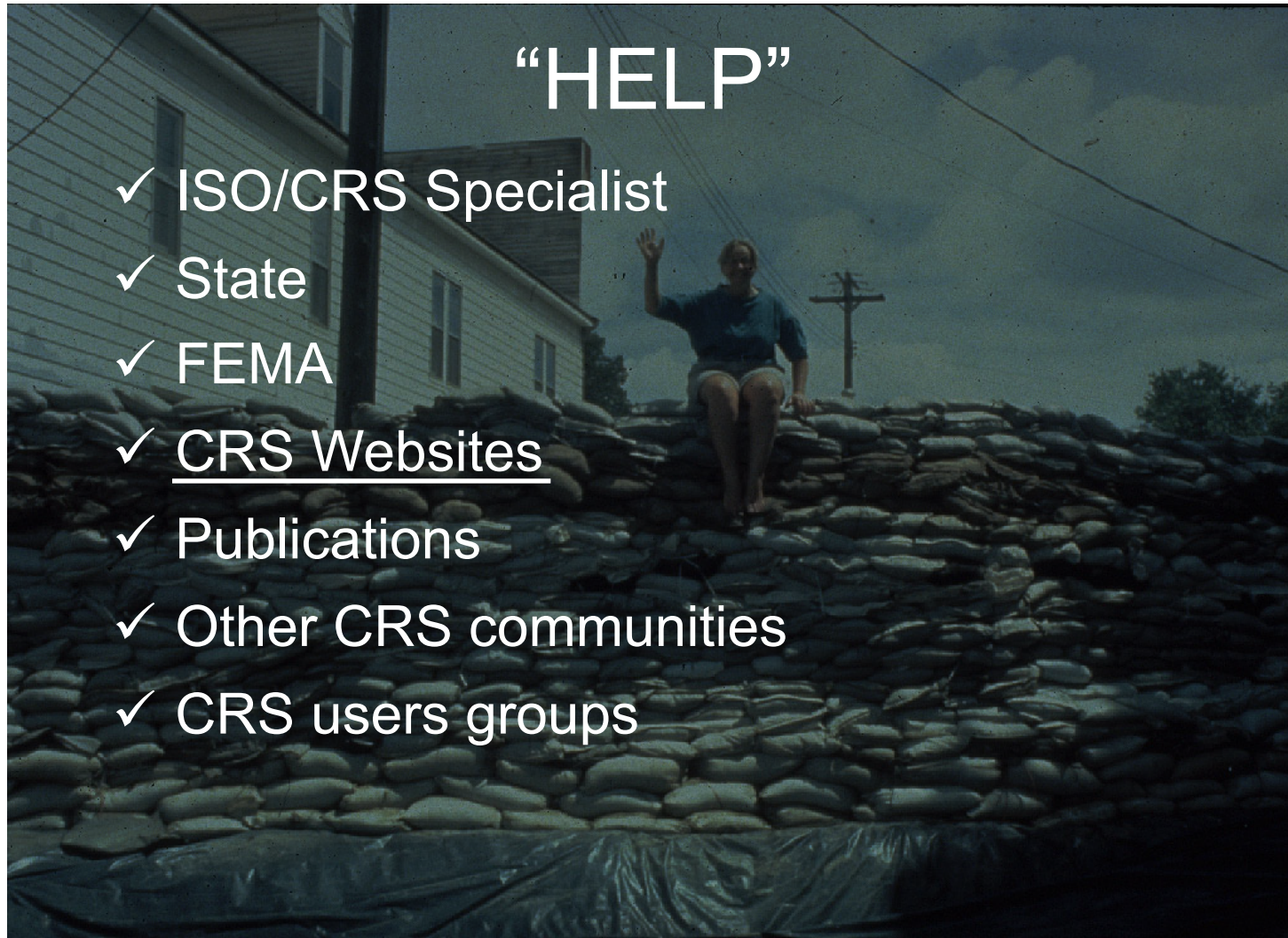
FEMA



NFIP/CRS

Your next
verification visit
will follow the
2013 Manual

Washington Small Communities



- ✓ ISO/CRS Specialist
- ✓ State
- ✓ FEMA
- ✓ CRS Websites
- ✓ Publications
- ✓ Other CRS communities
- ✓ CRS users groups



FloodSmart.gov
The official site of the NFIP

Call toll free: **1-888-379-9531** or **have us call you**

Search FloodSmart.gov

GO!

HOME

FLOODING & FLOOD RISKS

ABOUT THE NATIONAL
FLOOD INSURANCE PROGRAM


RESIDENTIAL COVERAGE

COMMERCIAL COVERAGE

POLICYHOLDER RESOURCES

PREPARATION & RECOVERY

RESOURCES

- > Agent Site
- > Agent Locator
- > Community Rating System
- > Community Resources
- > File Your Claim
- > Frequently Asked Questions
- > Glossary
- > Flood Facts
- > Media Resources
- > Toolkits
- >  Email Updates

LATEST NEWS

California residents: [Learn](#) about flood risk during [CA Flood Preparedness Week](#), which starts Oct. 20.

Find out more about the Preferred Risk Policy Eligibility Extension. [Learn More](#) ▶

Community Rating System (CRS)



ABOUT CRS

WHY JOIN THE CRS

CRS NEWS

CRS RESOURCES

CONTACT CRS

ABOUT CRS

The National Flood Insurance Program's (NFIP's) Community Rating System (CRS) is a voluntary incentive program that recognizes communities for implementing floodplain management practices that exceed the Federal minimum requirements of the NFIP to provide protection from flooding.

In exchange for a community's proactive efforts to reduce flood risk, policyholders can receive reduced flood insurance premiums for buildings in the community. These reduced premiums reflect the reduced flood risk resulting from community efforts toward achieving the three CRS goals:

1. Reduce flood damage to insurable property
2. Strengthen and support the insurance aspects of the NFIP
3. Encourage a comprehensive approach to floodplain management



**HOW ARE YOU MAKING
YOUR COMMUNITY
FLOODSMART?**

Washington Small Communities



The screenshot shows the CRS Resources website. At the top, there is a banner image of a flooded area with the text "CRS Resources" in large white letters. Below the banner is a black box with the URL "www.CRSResources.org". Underneath the URL is a navigation menu with the following items: Home (with a dropdown arrow), Manual, 100 Series, 200 Series, 300 Series, 400 Series, 500 Series, 600 Series, 700 Series, and Training & Videos. Below the menu is the heading "CRS Resources Home". A paragraph of text follows, explaining that this is a temporary location for the CRS Resources webpage, provided for webinar participants, users groups, and CRS coordinators to obtain reference materials related to ongoing refinements of the CRS. It states that users will find CRS guidance documents, worksheets, and tools relevant to the activities to be credited under the New CRS Coordinator's Manual. Below this paragraph is a line of text: "Use the menu above to find resources organized by CRS Activity." At the bottom, there is a green box containing a download icon and the text "Download the 2013 CRS Coordinator's Manual". Red arrows point from the "300 Series", "400 Series", "500 Series", "600 Series", and "Training & Videos" menu items to the paragraph of text. Another red arrow points from the "Download the 2013 CRS Coordinator's Manual" link to the same paragraph.

CRS Resources

www.CRSResources.org

[Home](#) ▾ [Manual](#) [100 Series](#) [200 Series](#) [300 Series](#) [400 Series](#) [500 Series](#) [600 Series](#) [700 Series](#) [Training & Videos](#)

CRS Resources Home

This is the temporary location of the CRS Resources webpage. This website is provided for webinar participants, users groups, and CRS coordinators to obtain reference materials related to ongoing refinements of the CRS. Here you will find CRS guidance documents, worksheets, and tools relevant to the activities to be credited under the New CRS Coordinator's Manual.

Use the menu above to find resources organized by CRS Activity.

⬇ Download the 2013 CRS Coordinator's Manual